Map The Distribution of terms for rivercourses, in Monsoon Asia Cultural Region ABE 2002

Map I

Map The Distribution of *nahdi, terms for rivercourses, in Monsoon Asia Cultural Region ABE 2002 · 11 · 10

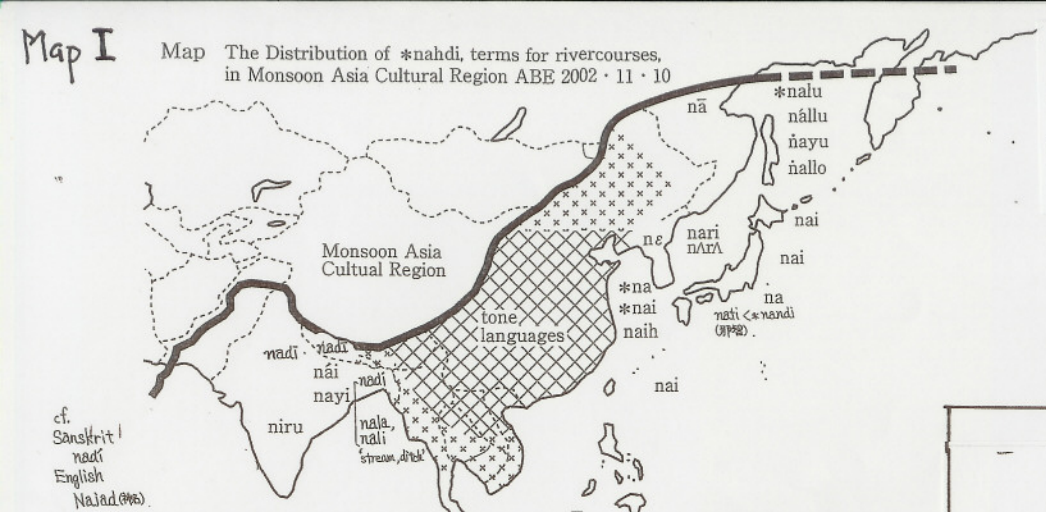

東アジア	Japanese	nai, na
	Jp.Ryukyu	nai
	Ainu	nai
	Korea	nari, *nai, *na naih, nʌrʌ, nε
	Gilyak	*nalu, ńallu, ŋalu ńayu小川, ńallo入江
	Tungus	nā
	Mundari	nāi (Munda)
南アジア	Santali	nāi, ñāi (Munda) ⇐ nala, nali, noli (stream, ditch)
	Savara	nayi (Munda)
	Kurumba	niru (Dravidian)

Map II

ABE Seiya

Distribution of *səŋwa～*suŋay as 'small river' 小川 in Monsoon Asia

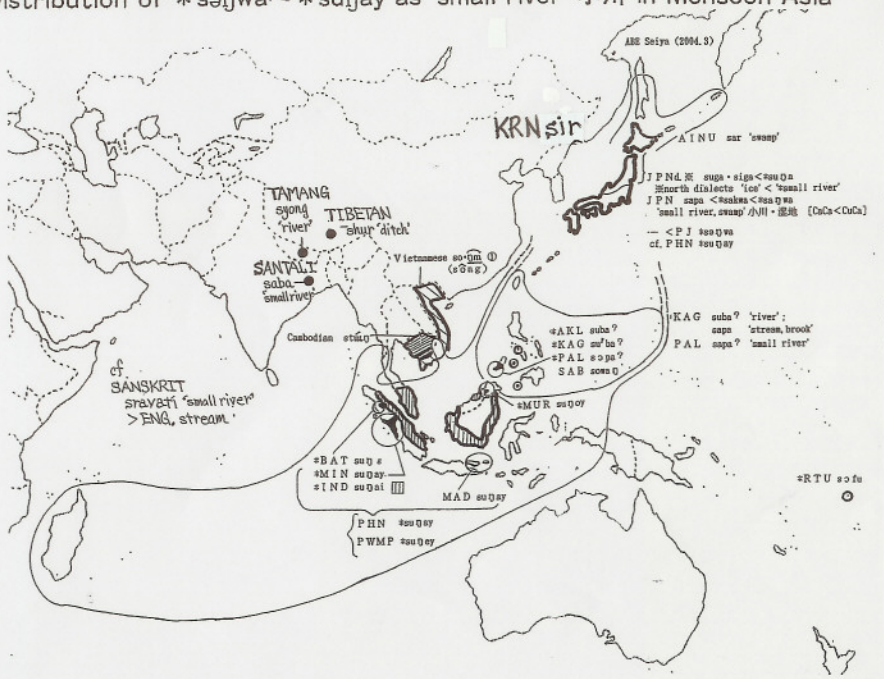

Map III

Map The Distribution of *nub (swamp)※ by ABE, Seiya, 2005, in Monsoon Asia Cultural Region
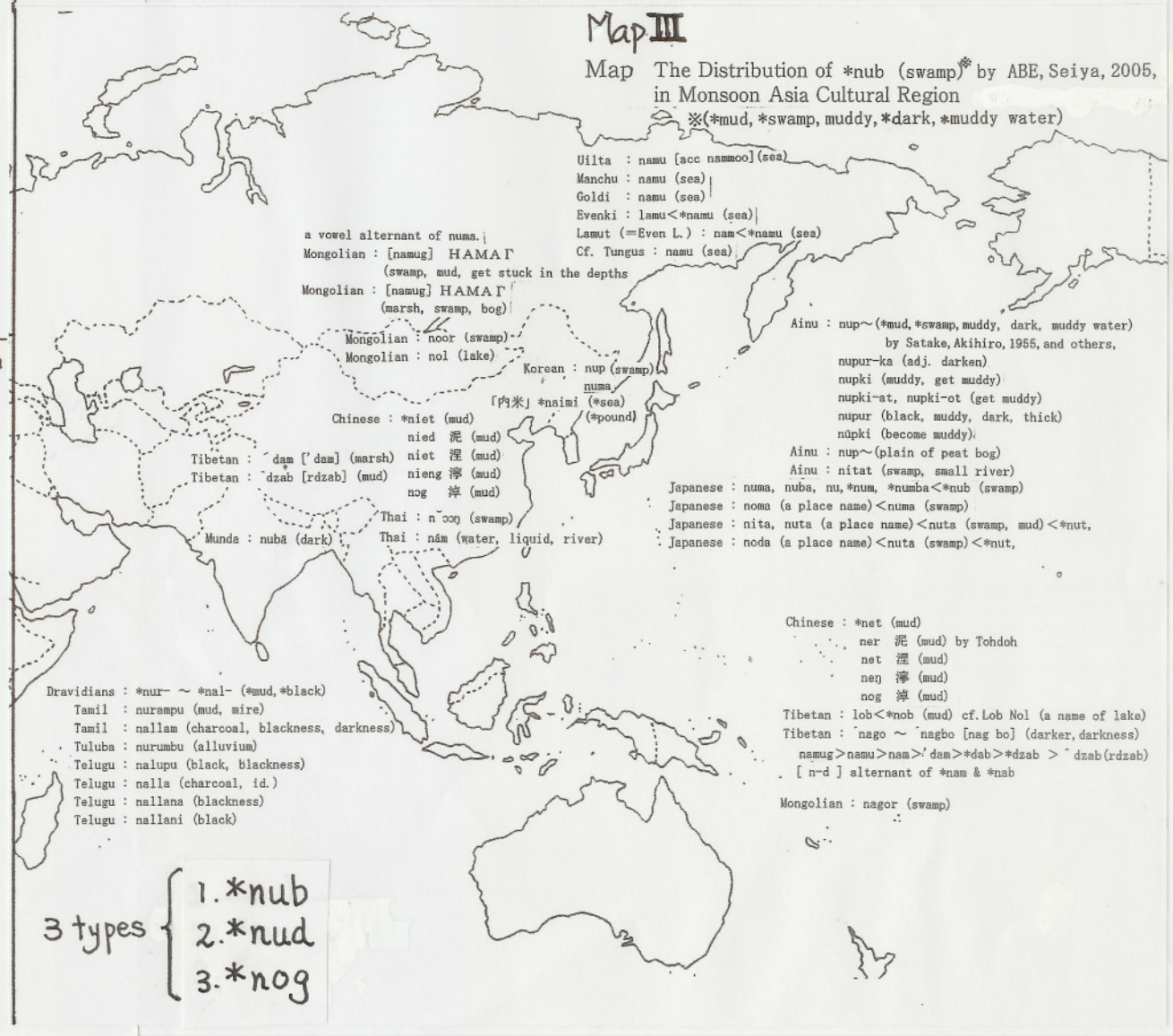
※(*mud, *swamp, muddy, *dark, *muddy water)